








# K GP 40.3 OVERLAY

## Legend

-  Book Of Remembrance
-  Old Grave
-  Retained Grave
-  Current Grave
-  Remembrance Wall
-  Monument Beam
-  Gardens



## Anglican HA Overlay Map

Renewed by:  
Lawn ANHA

In:  
2010

This map shows old graves, new graves and retained graves. Please note that a number of old graves in this section were unmarked plots and did not have a headstone marker or monument

*This publication is the intellectual property of the Metropolitan Cemeteries Board. Reproduction in whole or part, including within a digital environment, without prior permission is prohibited*

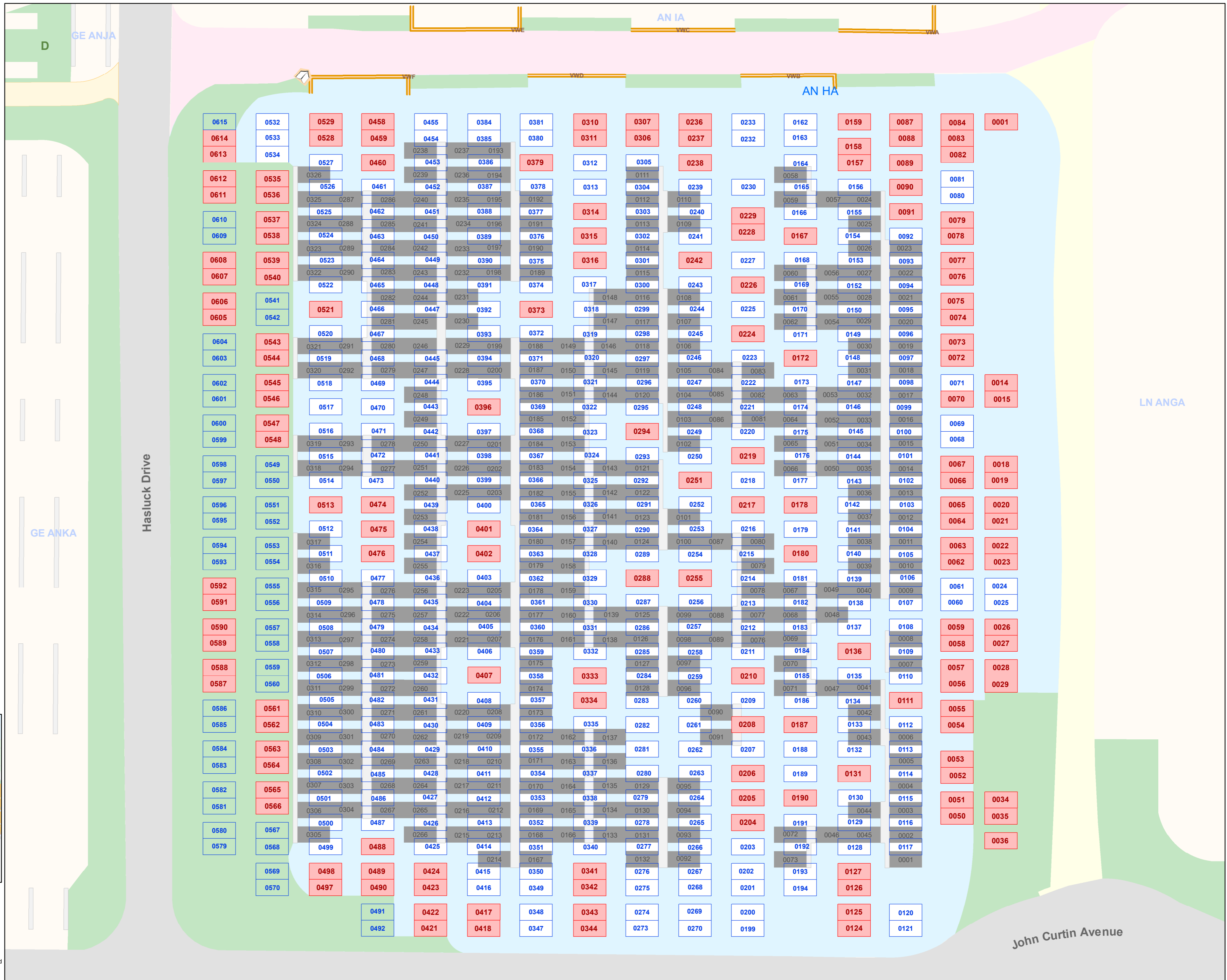


**METROPOLITAN CEMETERIES BOARD**



RAILWAY ROAD KARRAKATTA  
Telephone 1300 793 109 Fax (08) 9384 9273  
Email [mcb@mcb.wa.gov.au](mailto:mcb@mcb.wa.gov.au)

Document Name: Karrakatta Renewal Overlay Maps A3 v3.0.mxd  
Date: 21/05/2020



John Curtin Avenue